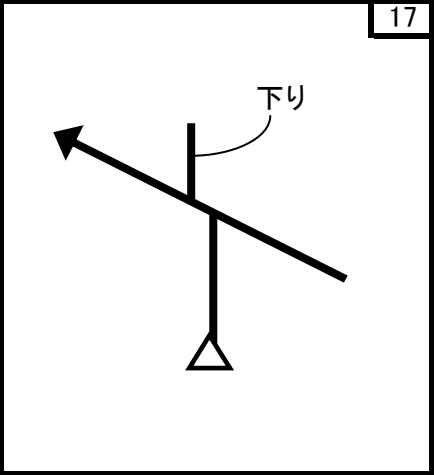
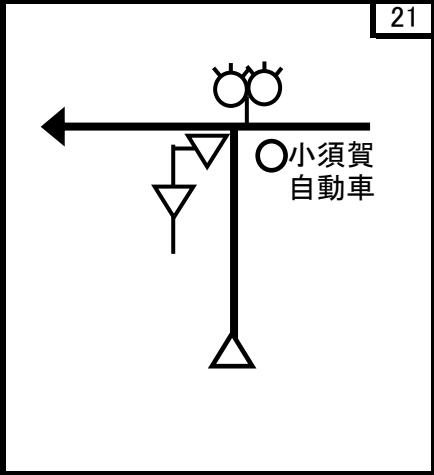

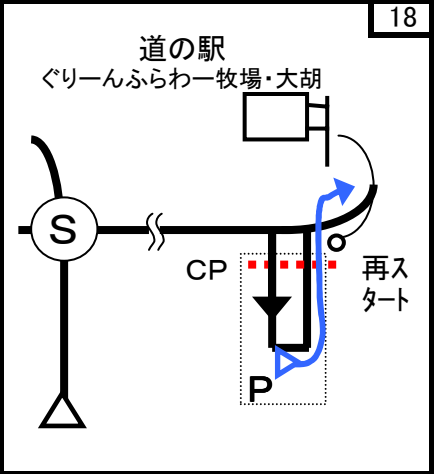
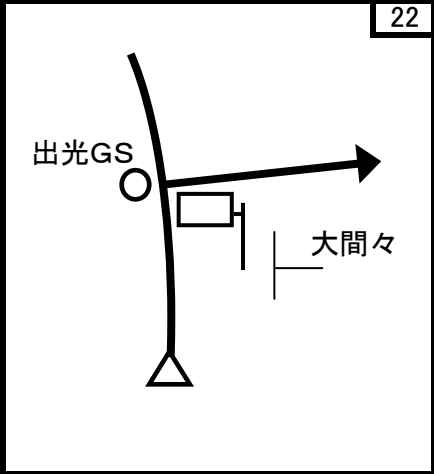
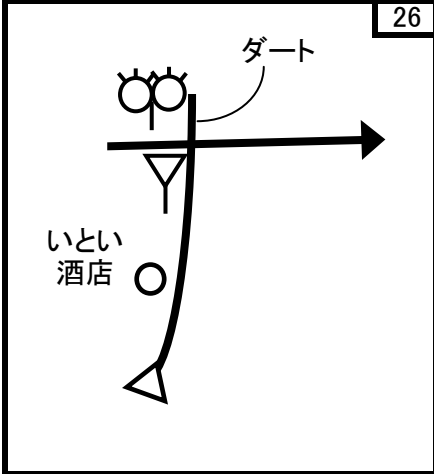
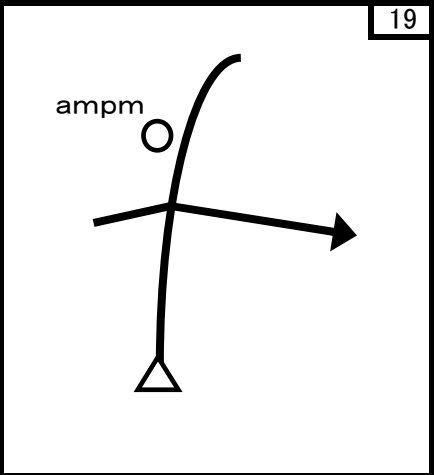
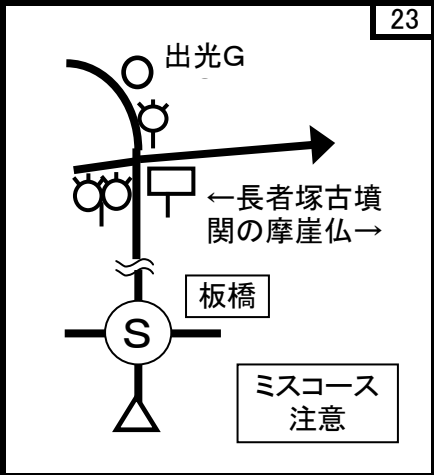
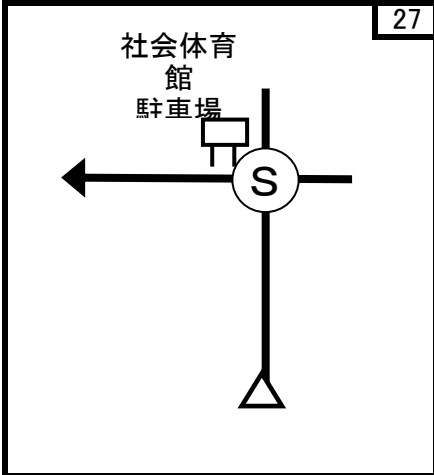
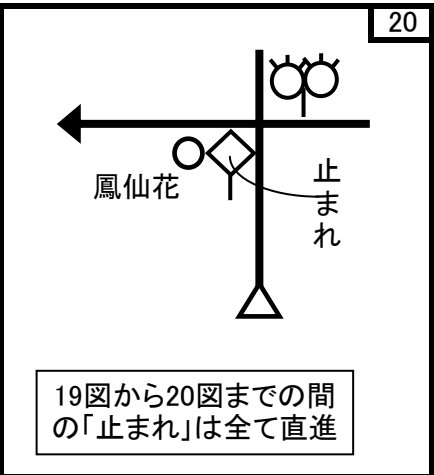
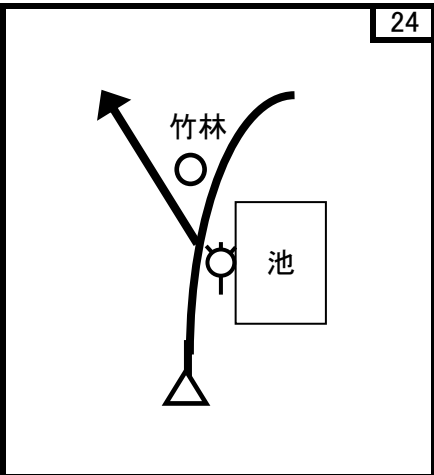

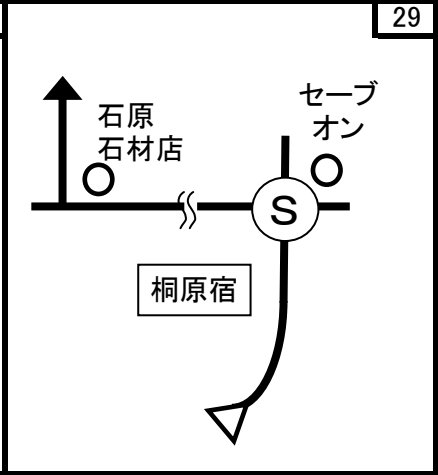
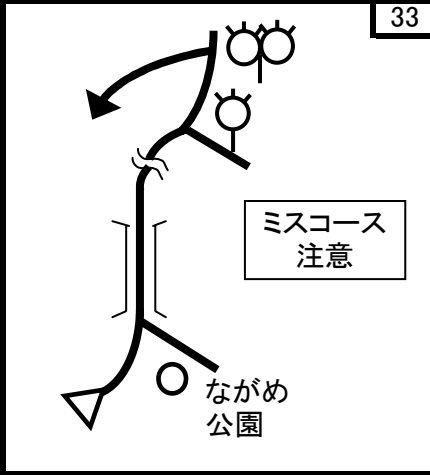
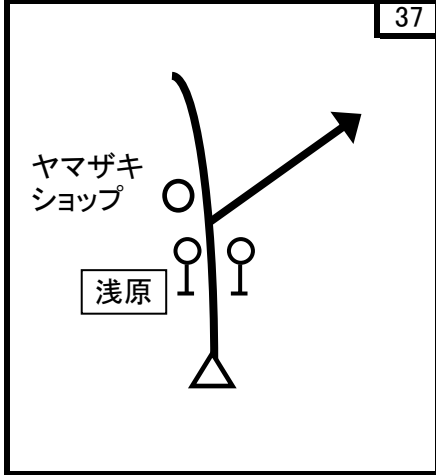
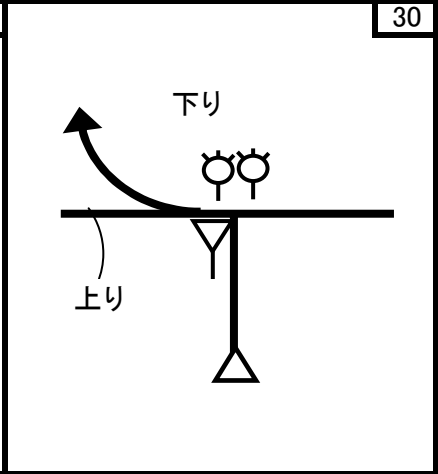

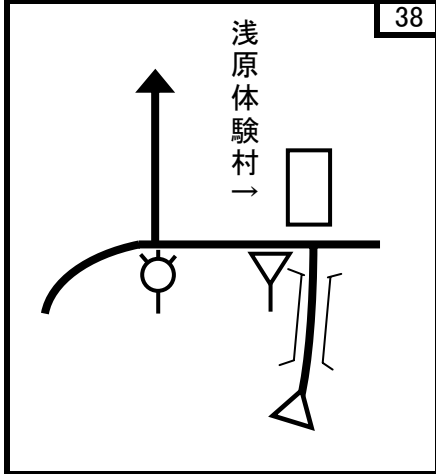
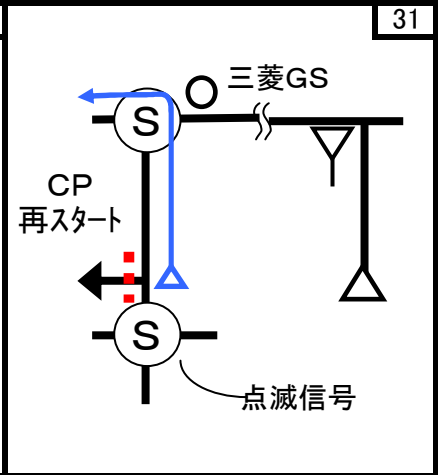
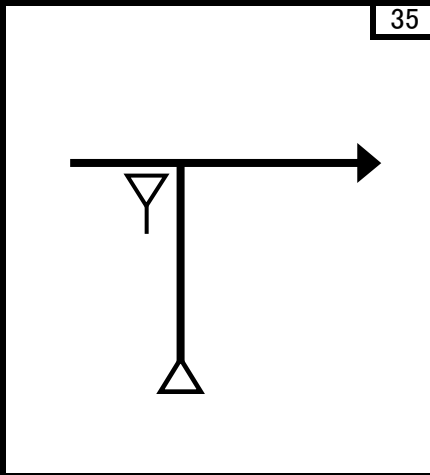
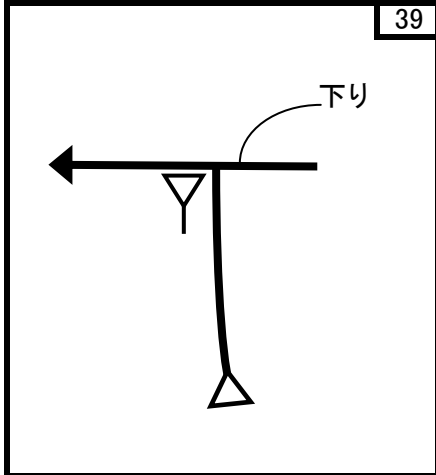
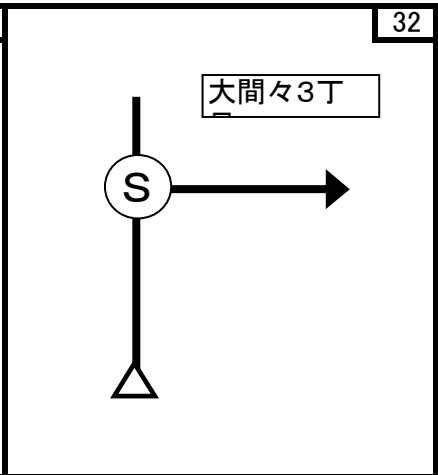
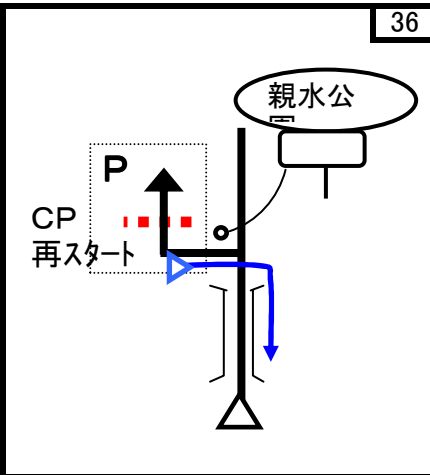
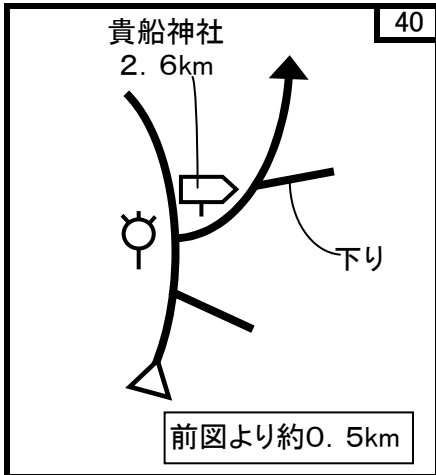
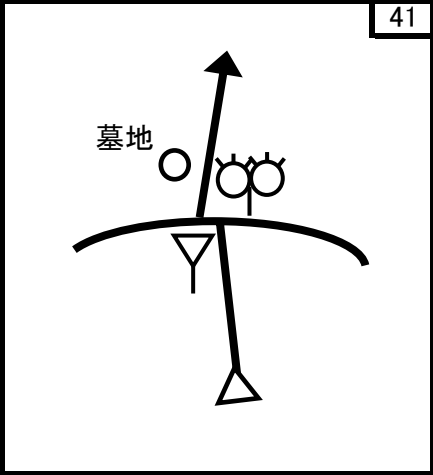
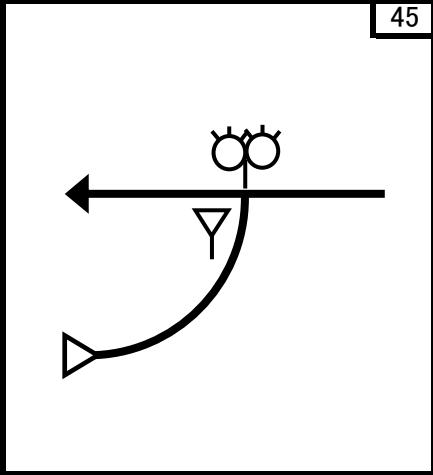
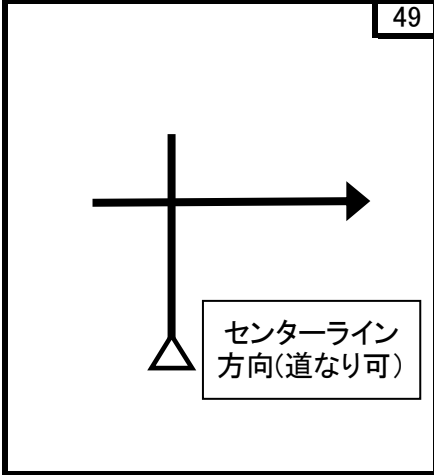
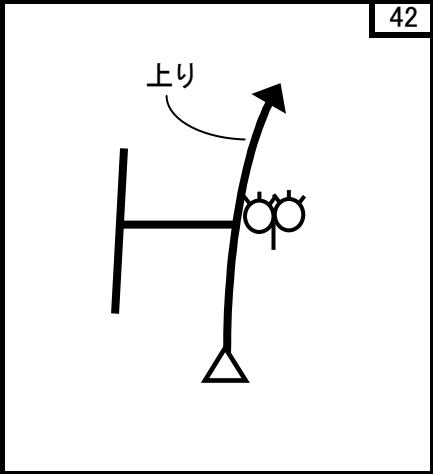
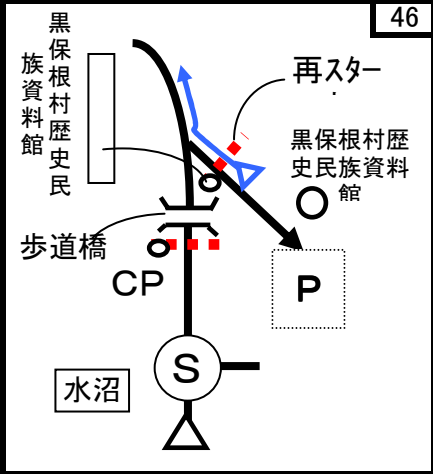
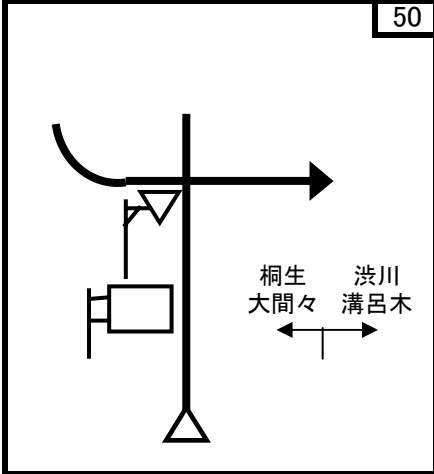
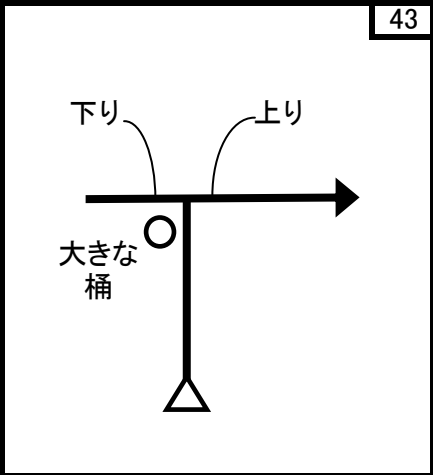
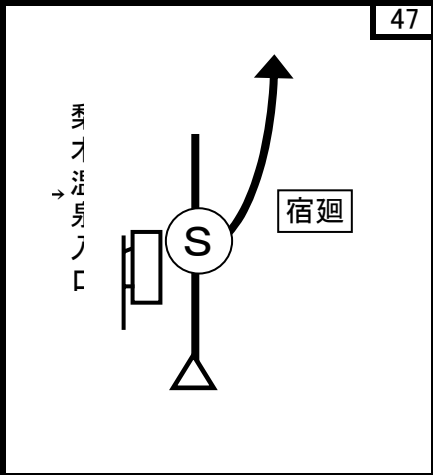
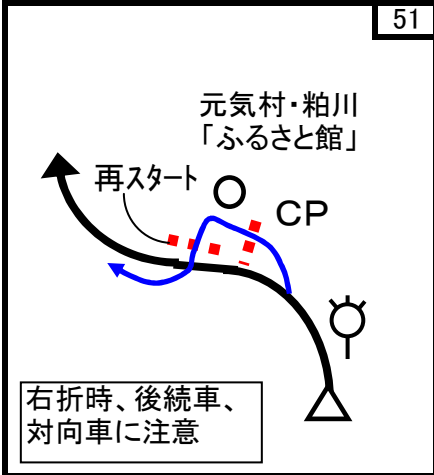
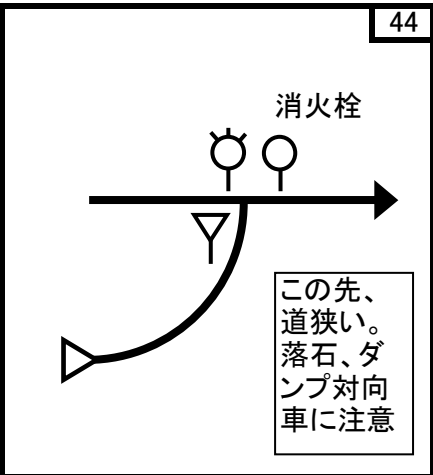
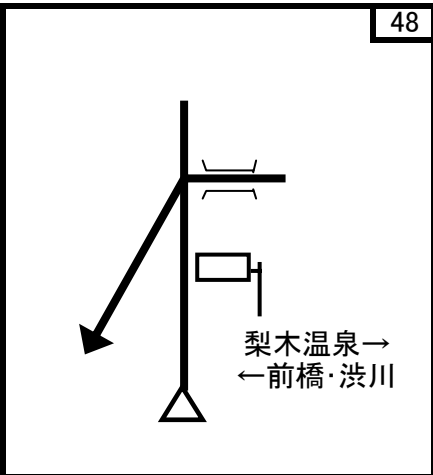
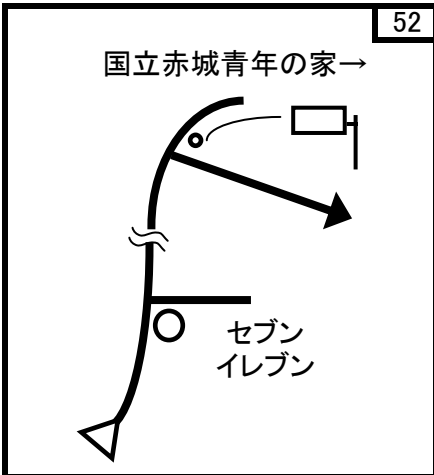


13図から14図の間工事中の恐れあり。通行止めの場合、13図直進し12図を右折、次の信号を右折すれば、14図。 13図再スタート～14図「止まれ」まで0.41km

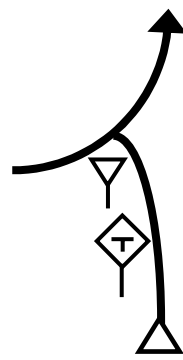
前図より約4.8km



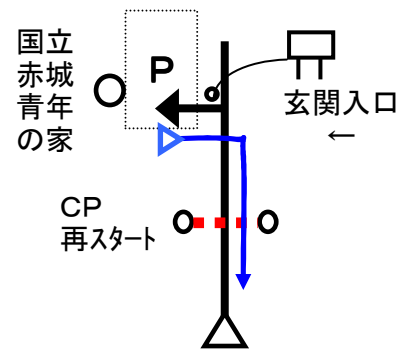




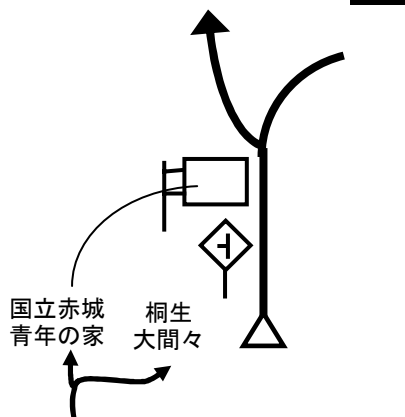
56



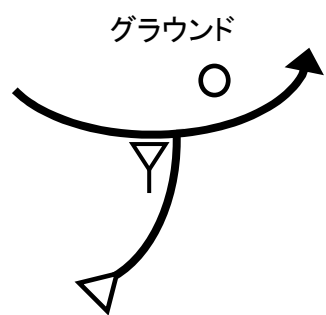
55



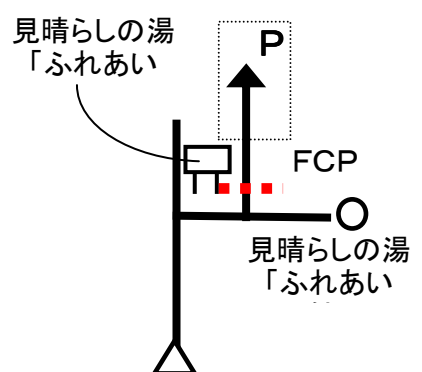
54



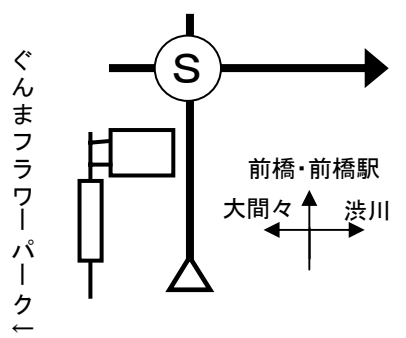
53



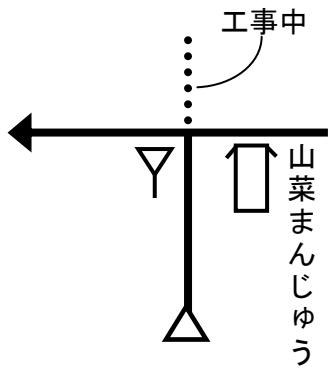
59



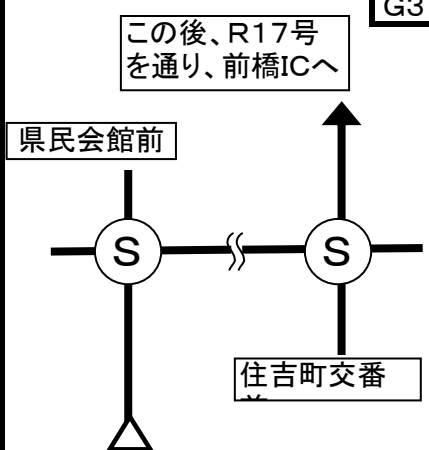
58



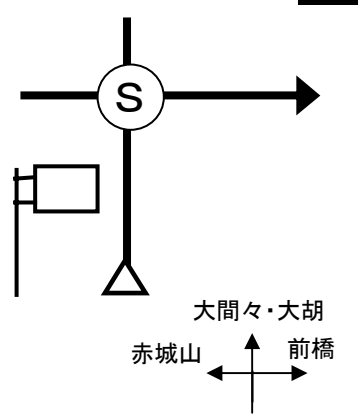
57



G3



G2



G1

